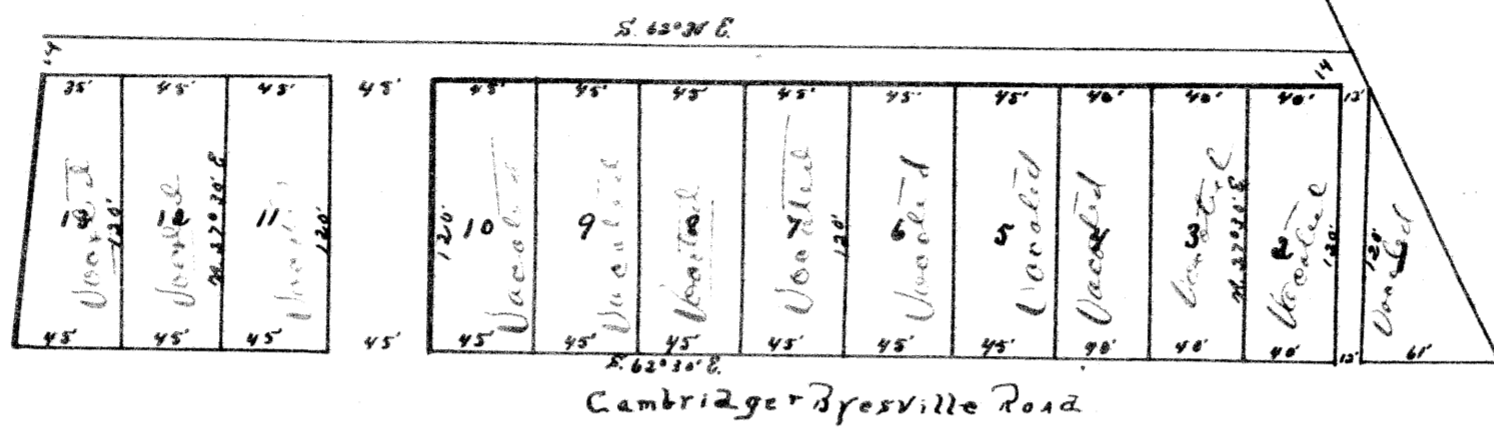
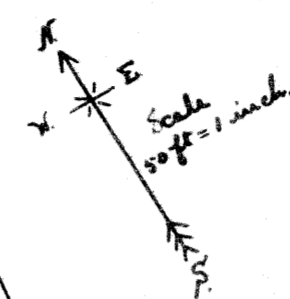



Rue De Barchet Additions
to
East Cambridge, Ohio
Contains 2.58 acres



Cambridge Street
Improvement By
Addition

I surveyed the lands delineated on this plat under the direction of the proprietors
C. P. Barchet and A. M. Barchet and I certify that said plat is a correct representation of said
survey.
W. V. Webster, Surveyor & Co. Ohio, May 15, 1902

show all men by these Presents:
That We, C. P. Barchet, Margaret M. Barchet and A. M. Barchet the
owners of the lands delineated on this Plat do hereby acknowledge the making of the same
to be our free act and deed, and we do hereby dedicate the streets and alleys as shown thereon
public use forever

In Testimony Whereof, we hereunto set our hands this 15th day of May 1902
C. P. Barchet
A. M. Barchet By C. P. Barchet
Margaret M. Barchet
W. V. Webster
J. F. Steele

State of Ohio, Kennesaw County, ss
Before me, a Surveyor in and for said County, personally appeared the
persons named C. P. Barchet, Margaret M. Barchet and A. M. Barchet who acknowledged that they executed
the foregoing instrument and that the same is their free act and deed.
In Testimony Whereof, I have hereunto
my hand and official seal, at Cambridge, Ohio, this 15th day of May 1902.
W. V. Webster
Surveyor for Kennesaw County, Ohio.

Entered May 19, 1902 at 2.55 P.M.
Recorded May 20, 1902
Attest J. C. Crossen - Recorder